







- 2018/2020 Integrated Report
  -  Monitoring Stations >
- Assessment Unit Status
  -  2018/2020 Waterbody Status >
  -  2018/2020 Status River/Stream & Coast Line >
- 2018/2020 Watershed Assessment Status
  - Unassessed Assessment Units
  - Delistings
  - Oregon Assessment Units
- 2018/2020 Impaired Waters (303(d) List)
  -  2018/2020 Impaired River/Stream & Coast Line >
  -  2018/2020 Impaired Waterbodies >
  -  2018/2020 Impaired Watersheds >

