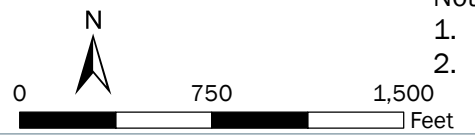


BCDEF001: \\bcpdxf01\projects\151505 GreshamSWMP\07 CAD-GIS\MXD\Modeling Results\West Gresham\WGresham_Model Results_17x11_DDP.rpt.mxd Jun 14, 2019



City of Gresham
 Date: June 2019
 Project: 151505

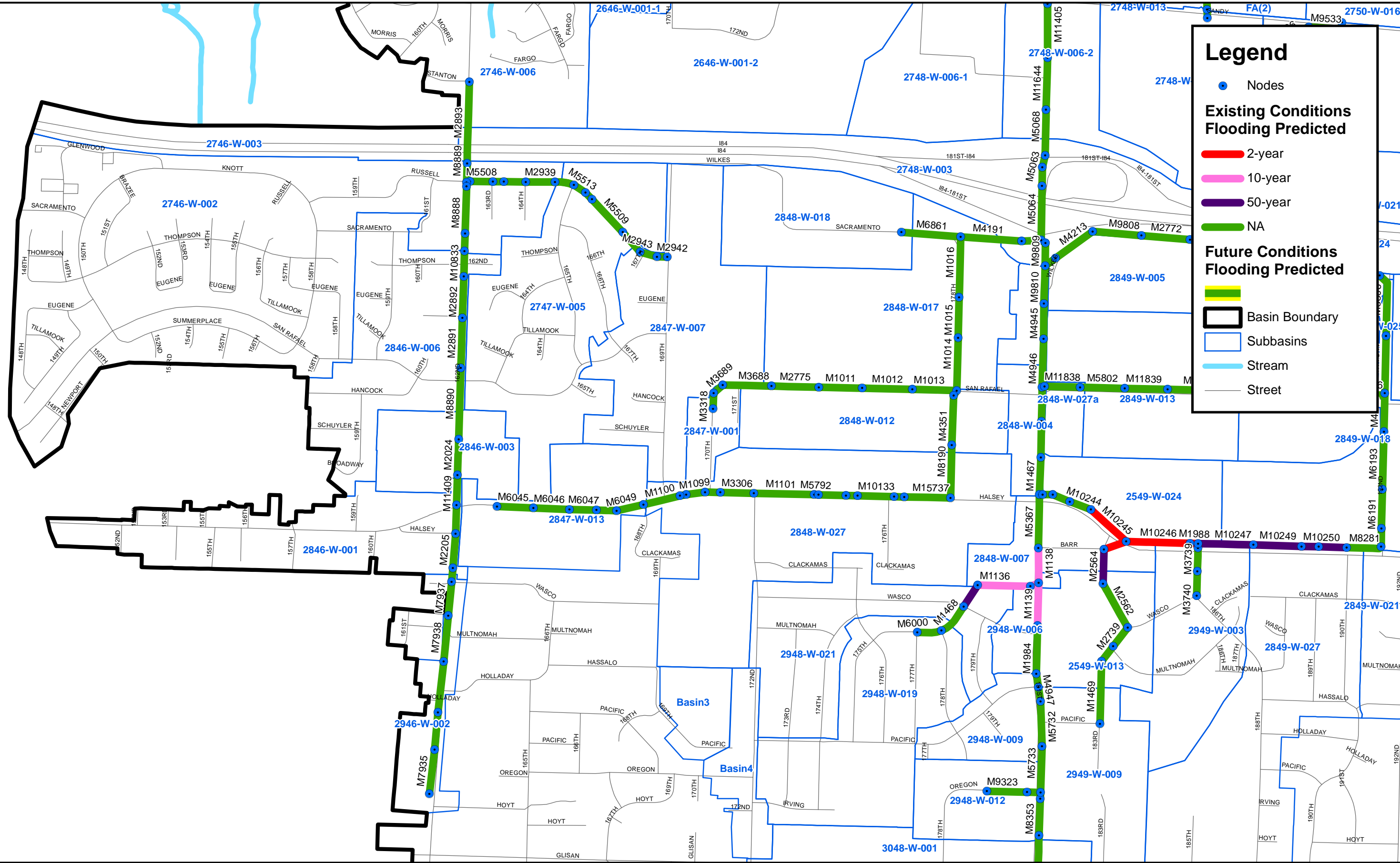
City of Gresham Storm Water Master Plan



Notes:
1.
2.

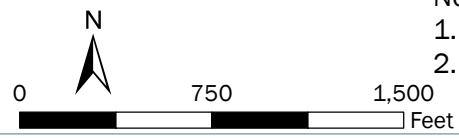
Figure A-2A
West Gresham
Modeling Results

BCDENFP01: \\bcpdxfp01\projects\151505_GreshamSWMP\07_CAD-GIS\MXD\Modeling Results\West Gresham_Model Results_17x11_DDP\figs.mxd Jun 14, 2019



City of Gresham
Date: June 2019
Project: 151505

City of Gresham Storm Water Master Plan

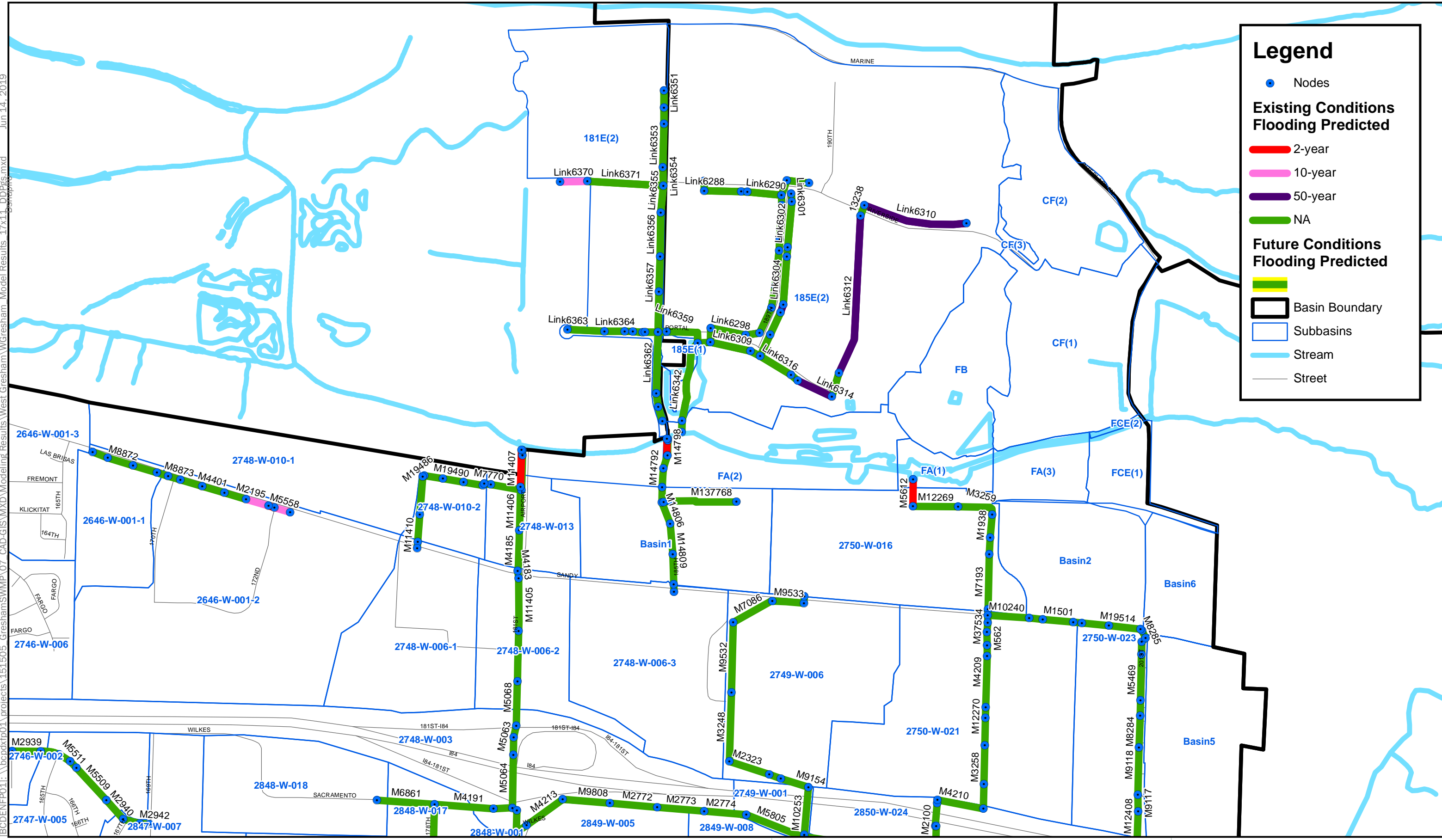


Notes:
1.
2.

Figure A-2B


West Gresham
Modeling Results

I:\BCDEN\F01\1\bcpxr\01\projects\151505_Gresham\SWMP\07_CAD-GIS\MXD\Modeling_Results\West_Gresham\WGresham_Model_Results_17x11_DDP\figs.mxd Jun 14, 2019



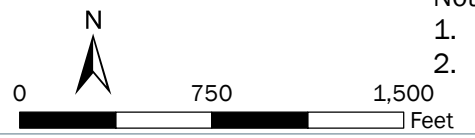
Legend

- Nodes
- Existing Conditions Flooding Predicted**
 - 2-year
 - 10-year
 - 50-year
 - NA
- Future Conditions Flooding Predicted**
 - Basin Boundary
 - Subbasins
 - Stream
 - Street



City of Gresham
 Date: June 2019
 Project: 151505

City of Gresham Storm Water Master Plan

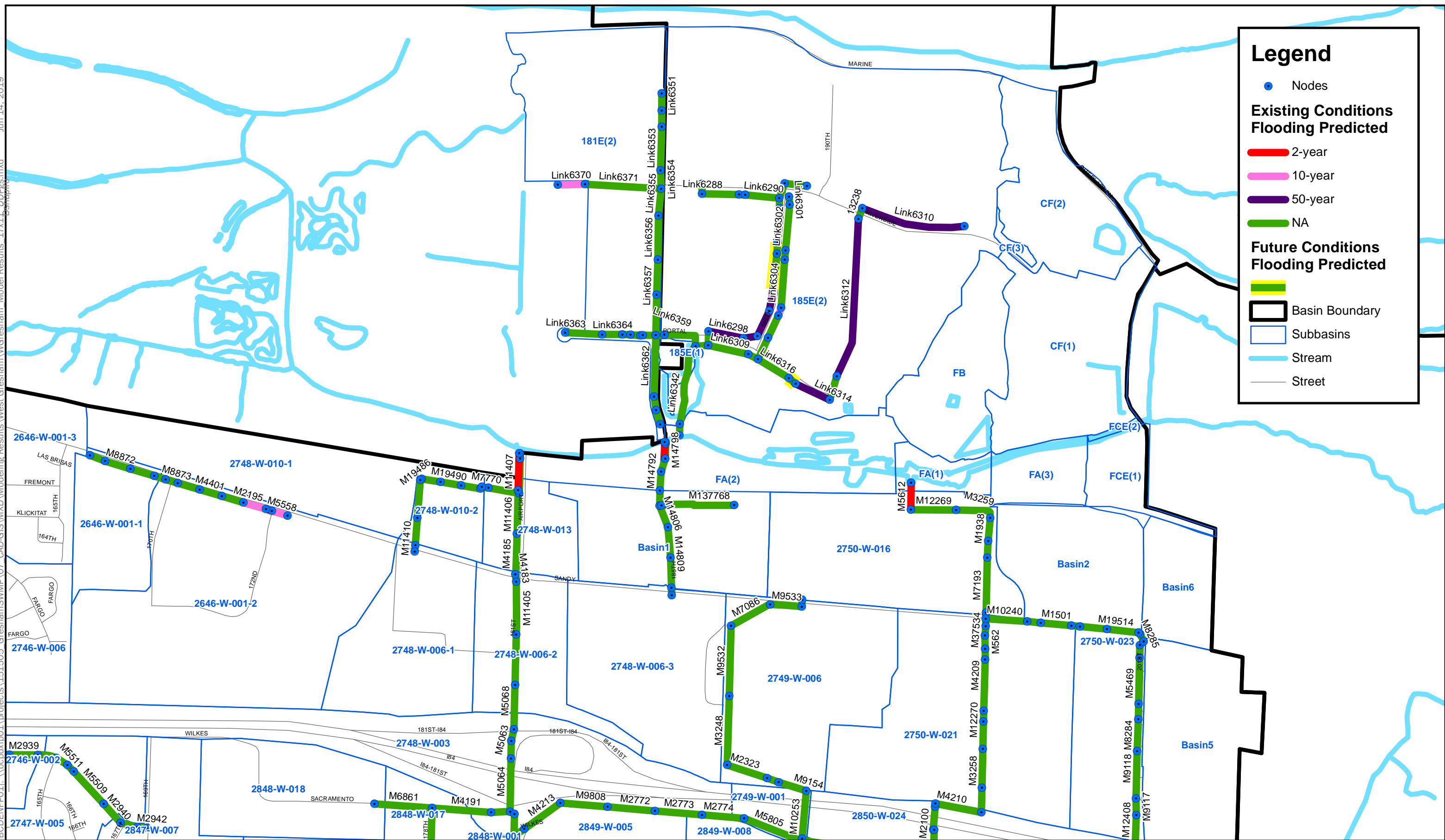


Notes:

- 1.
- 2.

Figure A-2C
West Gresham and South Shore (free outfall) Modeling Results

I:\CD\ENFPD01\projects\151505_GreshamSWMP\07_CAD-GIS\MXD\Modeling Results\West Gresham\WGresham_Model Results_17x11_Landscape.mxd Jun 14, 2019



Legend

- Nodes


Existing Conditions Flooding Predicted

- 2-year
- 10-year
- 50-year
- NA

Future Conditions Flooding Predicted

-

- Basin Boundary
- Subbasins
- Stream
- Street



City of Gresham
 Date: June 2019
 Project: 151505

City of Gresham Storm Water Master Plan



Notes:

- 1.
- 2.

Figure A-2D
West Gresham and South Shore
(slough boundary condition)
Modeling Results