

Legend

- Nodes
- Existing Conditions Flooding Predicted**
 - 2-year
 - 10-year
 - 50-year
 - NA
- Future Conditions Flooding Predicted**
- Basin Boundary
- Subbasins
- Stream
- Street



City of Gresham
Date: June 2019
Project: 151505

City of Gresham Storm Water Master Plan

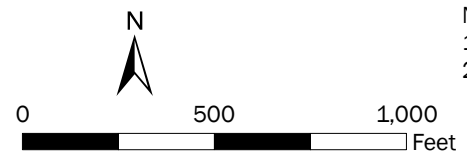
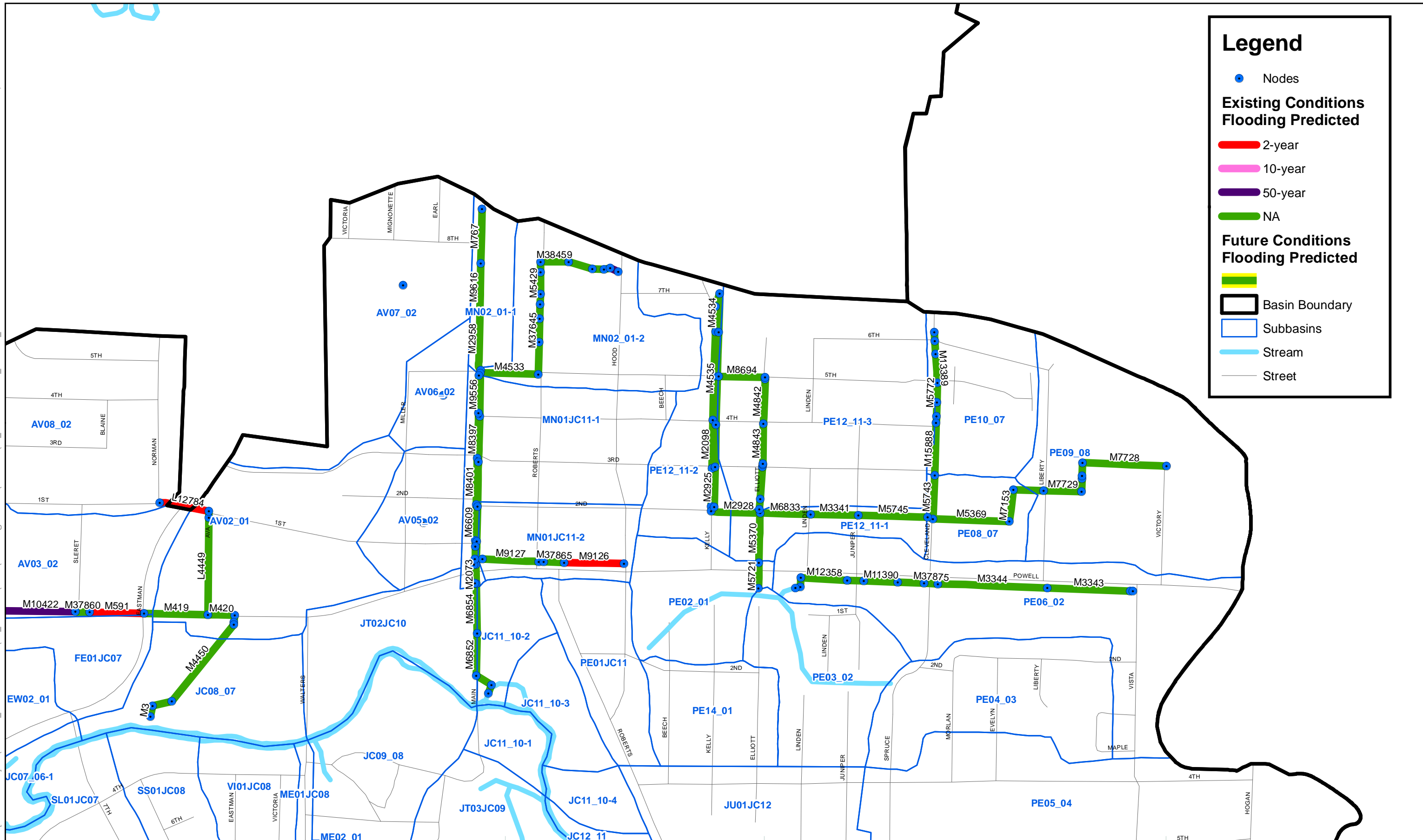


Figure A-3A

Johnson Creek
Modeling Results



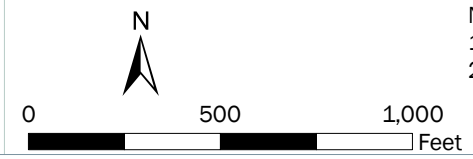
Legend

- Nodes
- Existing Conditions Flooding Predicted
 - 2-year
 - 10-year
 - 50-year
 - NA
- Future Conditions Flooding Predicted
- Basin Boundary
- Subbasins
- Stream
- Street



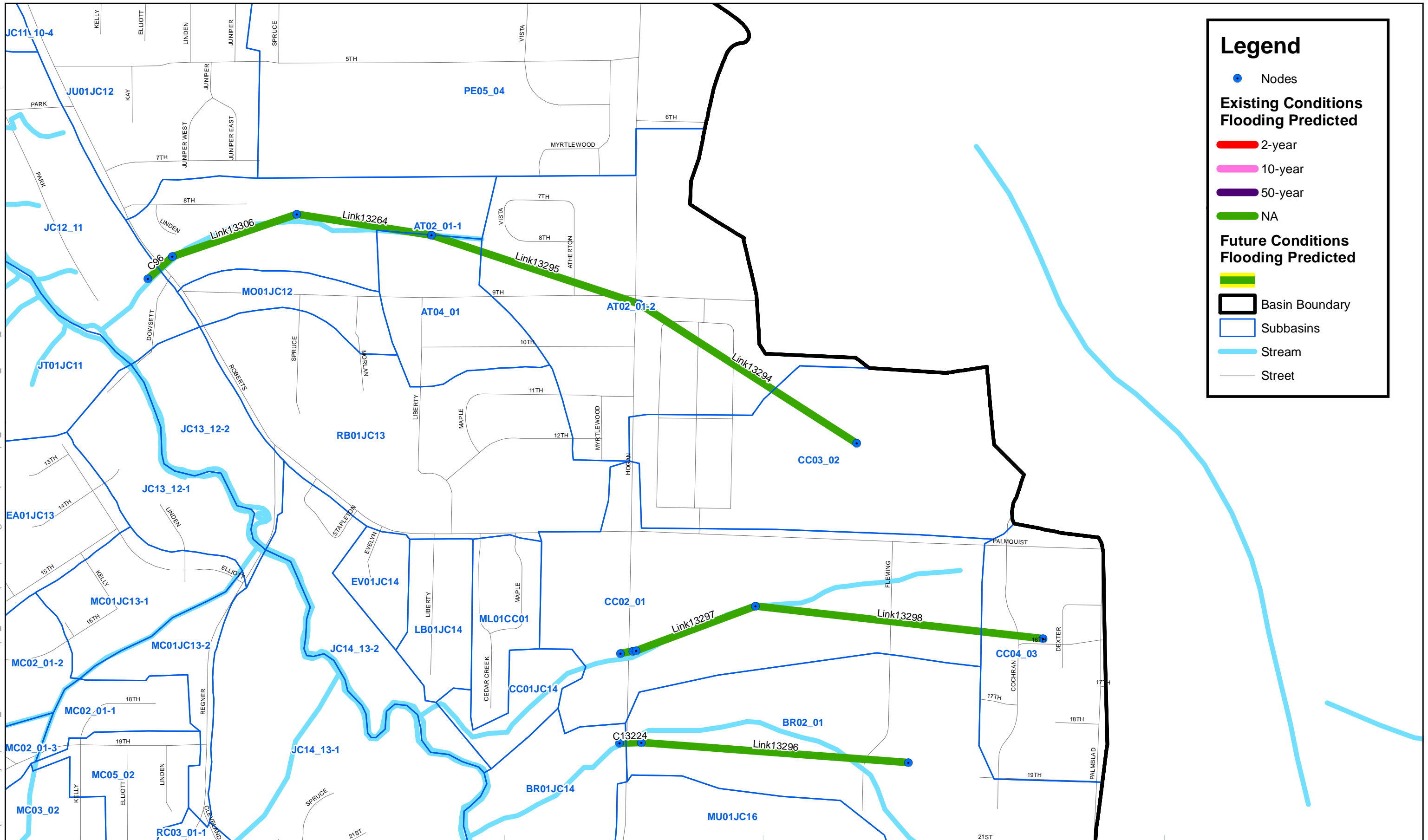
City of Gresham
Date: June 2019
Project: 151505

City of Gresham Storm Water Master Plan



Notes:
1.
2.

Figure A-3B
Johnson Creek
Modeling Results



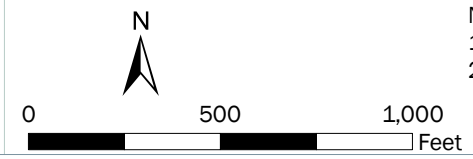
Legend

- Nodes
- Existing Conditions Flooding Predicted**
 - 2-year
 - 10-year
 - 50-year
 - NA
- Future Conditions Flooding Predicted**
- Basin Boundary
- Subbasins
- Stream
- Street



City of Gresham
Date: June 2019
Project: 151505

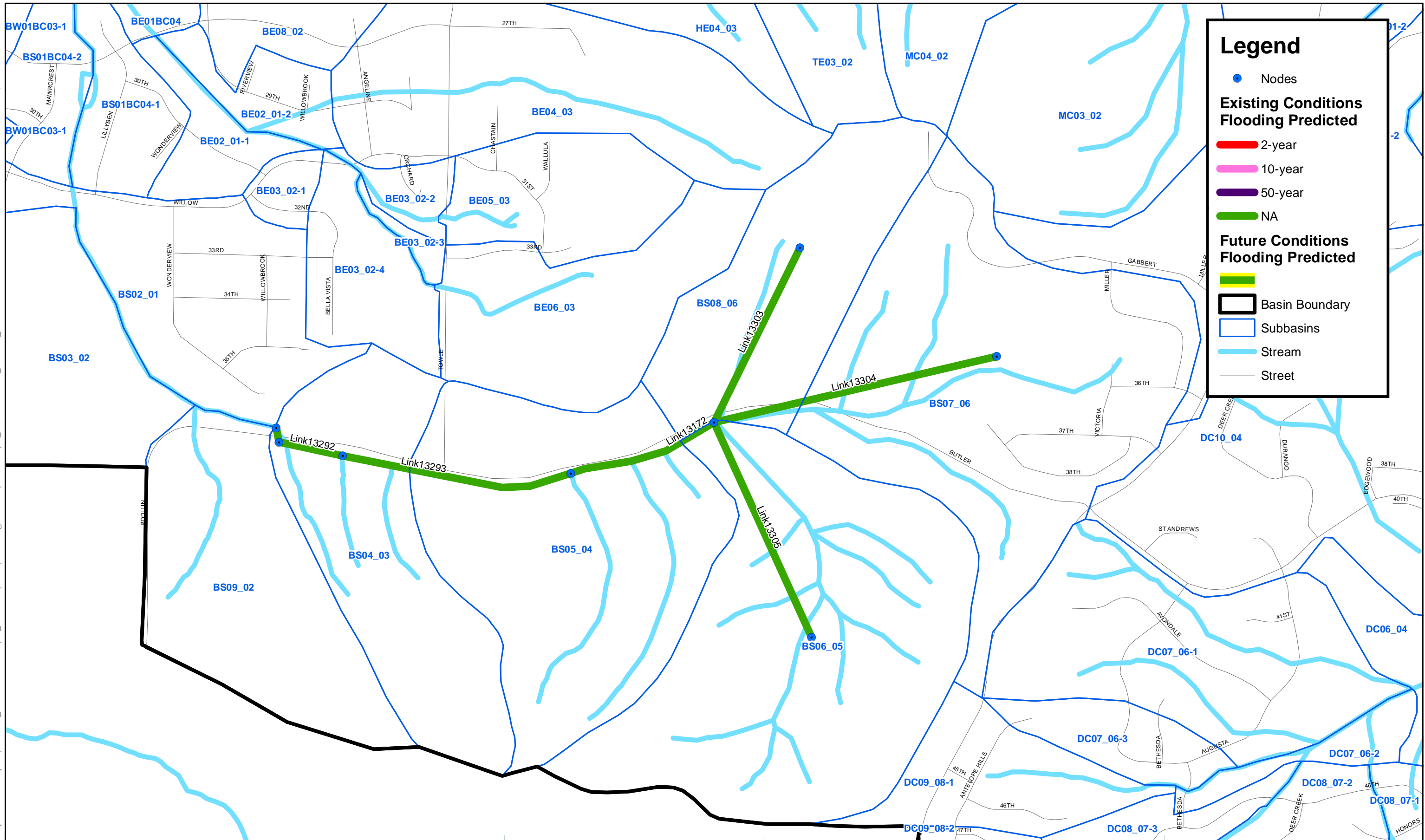
City of Gresham Storm Water Master Plan



Notes:
1.
2.

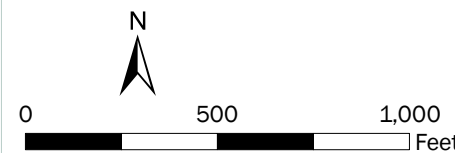
Figure A-3C
Johnson Creek
Modeling Results

Jun 10, 2019
M:glass
[BCDENFP01]: P:\151505_GreshamSWMP\07_CAD-GIS\MXD\Modeling Results\Johnson\JC_Model Results_11x17L_DDP.mxd



City of Gresham
Date: June 2019
Project: 151505

City of Gresham Storm Water Master Plan



Notes:
1.
2.

Figure A-3D

Johnson Creek
Modeling Results