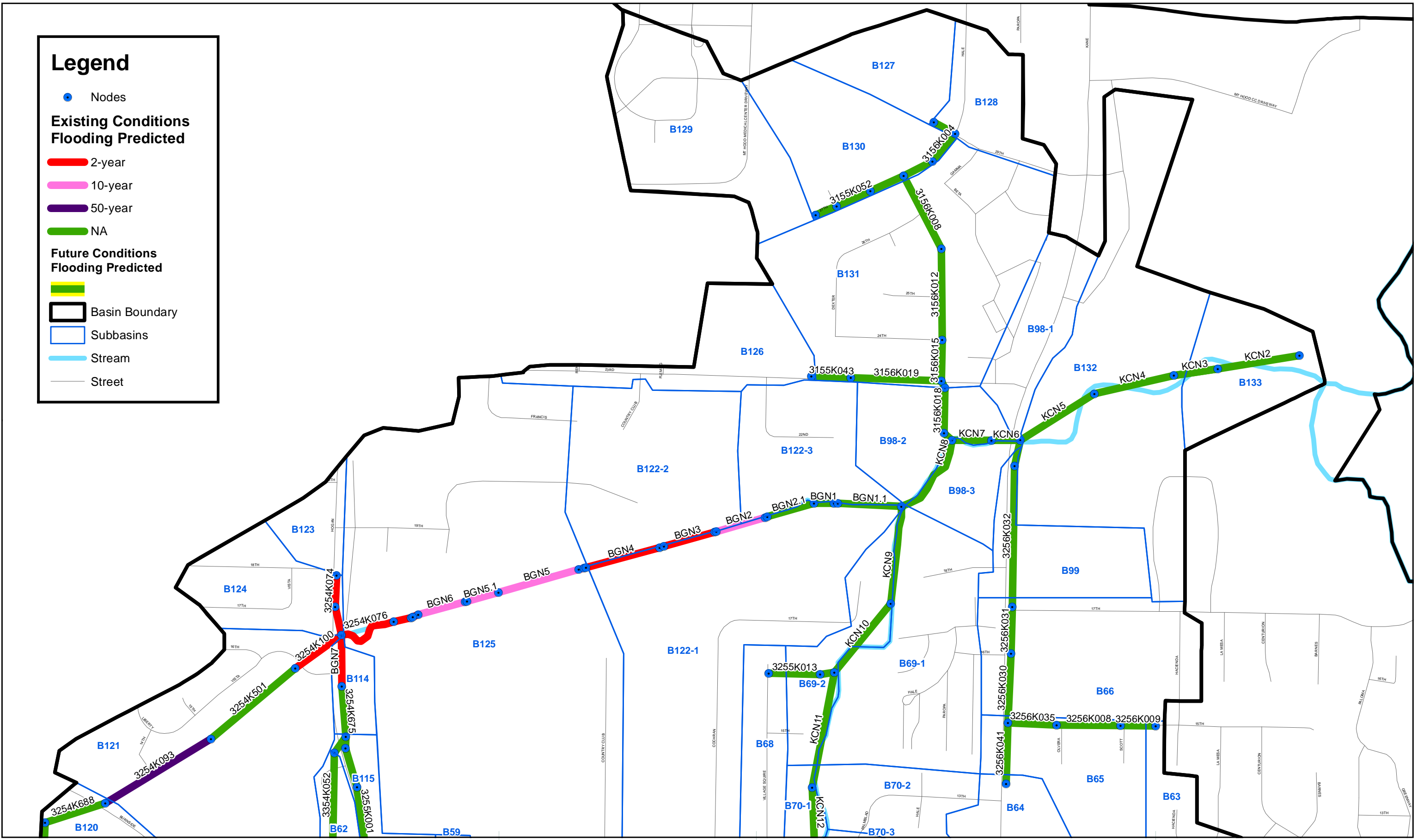


## **Appendix A: Modeled Capacity Deficiencies Maps**



**Legend**

- Nodes
- Existing Conditions**
- Flooding Predicted**
  - 2-year
  - 10-year
  - 50-year
  - NA
- Future Conditions**
- Flooding Predicted**
- Basin Boundary
- Subbasins
- Stream
- Street



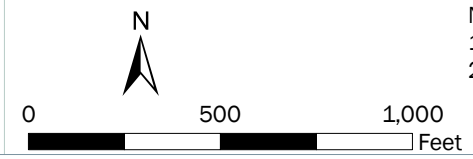
Notes:  
1.  
2.

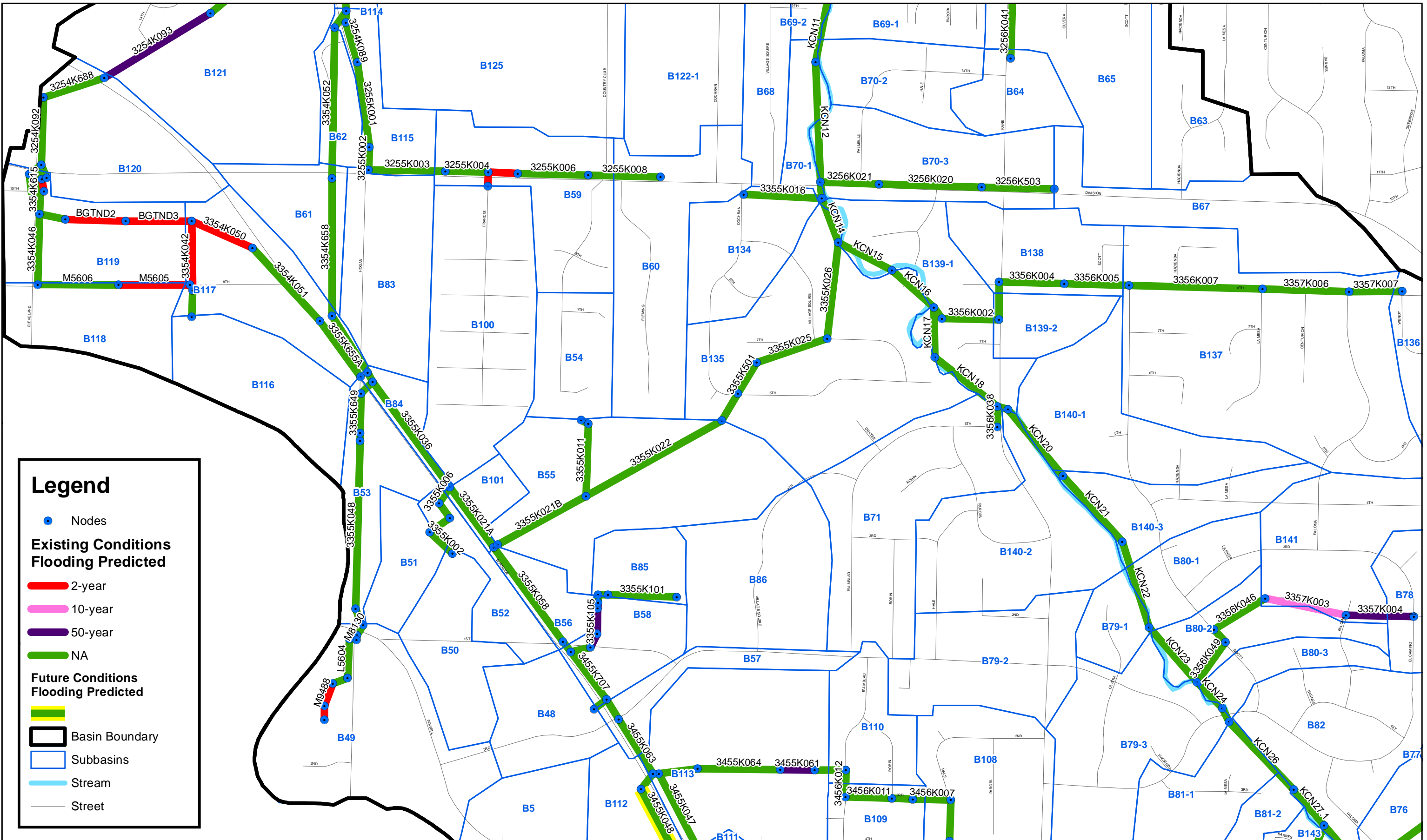
**Figure A-1A**  
**Kelly Creek**  
**Modeling Results**



City of Gresham  
Date: June 2019  
Project: 151505

**City of Gresham**  
**Storm Water Master Plan**





**Legend**

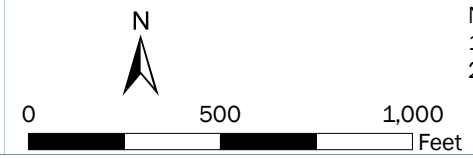
- Nodes
- Existing Conditions**
- Flooding Predicted**
  - 2-year
  - 10-year
  - 50-year
  - NA
- Future Conditions**
- Flooding Predicted**
  - 2-year
  - 10-year
  - 50-year
  - NA
- Basin Boundary
- Subbasins
- Stream
- Street

Notes:  
1.  
2.

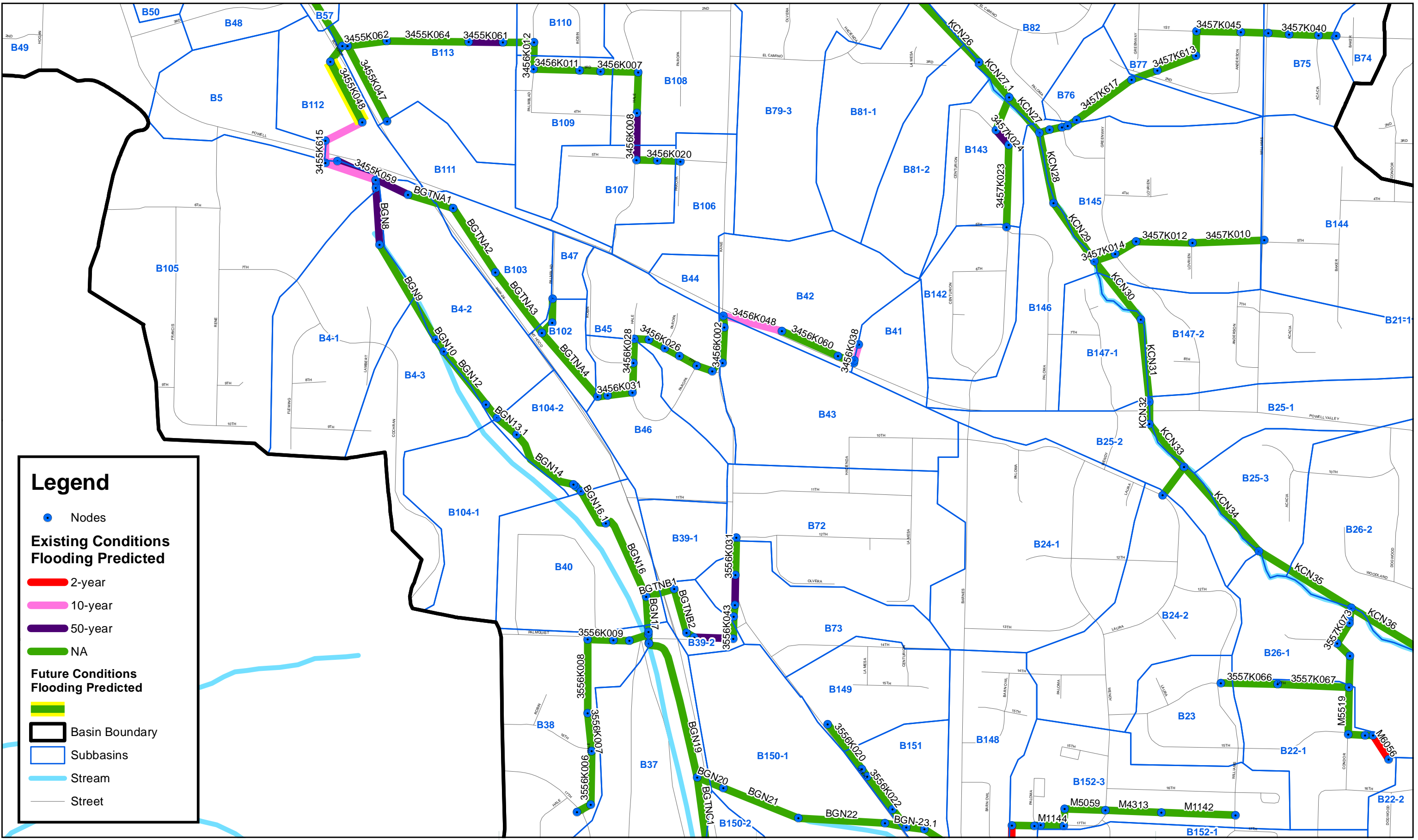


City of Gresham  
Date: June 2019  
Project: 151505

**City of Gresham  
Storm Water Master Plan**



**Figure A-1B**  
**Kelly Creek  
Modeling Results**




**Legend**

- Nodes
- Existing Conditions**
- Flooding Predicted**
- 2-year
- 10-year
- 50-year
- NA
- Future Conditions**
- Flooding Predicted**
- Basin Boundary
- Subbasins
- Stream
- Street

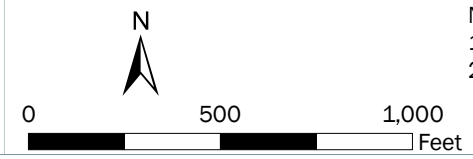
Notes:  
 1.  
 2.

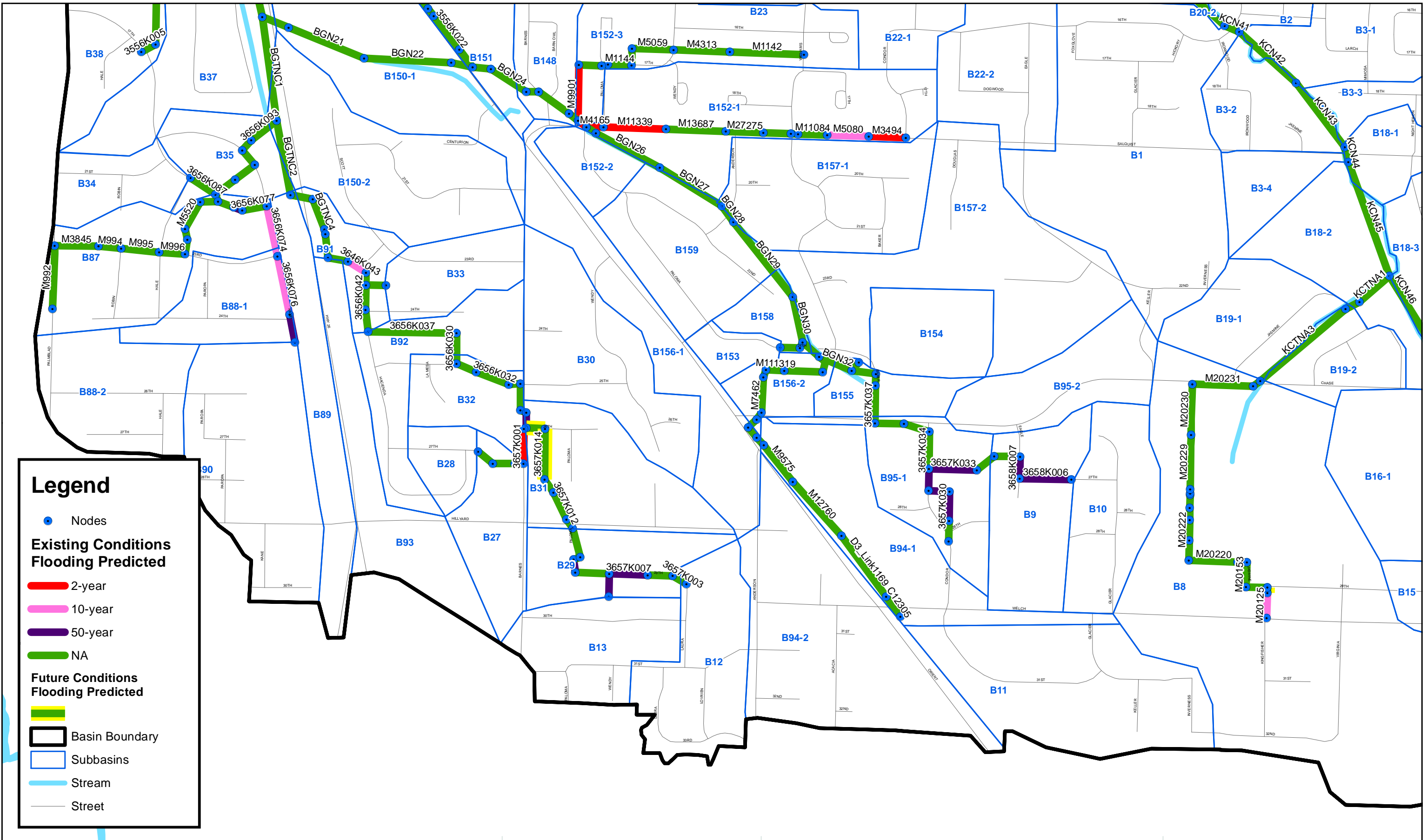
**Figure A-1C**  
 Kelly Creek  
 Modeling Results



City of Gresham  
 Date: June 2019  
 Project: 151505

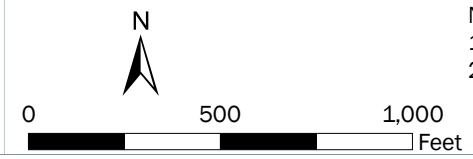
# City of Gresham Storm Water Master Plan





**Legend**

- Nodes
- Existing Conditions**
- Flooding Predicted**
  - 2-year
  - 10-year
  - 50-year
  - NA
- Future Conditions**
- Flooding Predicted**
  - NA
- Basin Boundary
- Subbasins
- Stream
- Street



Notes:  
1.  
2.



City of Gresham  
Date: June 2019  
Project: 151505

**City of Gresham  
Storm Water Master Plan**

**Figure A-1D  
Kelly Creek  
Modeling Results**

[BCDENFP01]: P:\151505\_GreshamSWMP\07\_CAD-GIS\MXD\Modeling Results\Kelly Creek\KY\_Model Results\_11x17L\_DDP\_V2.mxd

Jun 10, 2019

Mglass



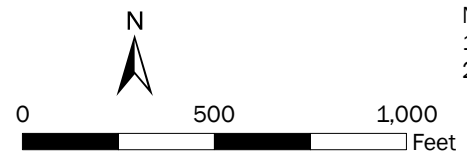
### Legend

- Nodes
- Existing Conditions Flooding Predicted
  - 2-year
  - 10-year
  - 50-year
  - NA
- Future Conditions Flooding Predicted
  -
- Basin Boundary
- Subbasins
- Stream
- Street



City of Gresham  
Date: June 2019  
Project: 151505

## City of Gresham Storm Water Master Plan



Notes:  
1.  
2.

Figure A-1E  
Kelly Creek  
Modeling Results