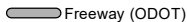


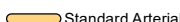

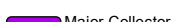

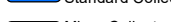
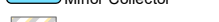
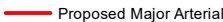
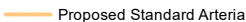
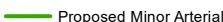

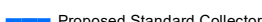


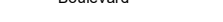
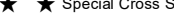


TRANSPORTATION SYSTEM PLAN • 2035

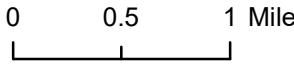
Functional Classification

-  Freeway (ODOT)
-  Principal Arterial (ODOT)
-  Major Arterial
-  Standard Arterial
-  Minor Arterial
-  Major Collector
-  Standard Collector
-  Minor Collector
-  Plan Area Boundaries
-  Proposed Major Arterial
-  Proposed Standard Arterial
-  Proposed Minor Arterial
-  Proposed Major Collector
-  Proposed Standard Collector
-  Proposed Minor Collector
-  Boulevard
-  Special Cross Section
-  Transit Streets*

* See Plan Area TSPs for Plan Area transit streets



CITY OF GRESHAM



DISCLAIMER: This map is based on digital databases from the City of Gresham. The City cannot accept any responsibility for errors, omissions, or positional accuracy. There are no warranties, expressed or implied.

